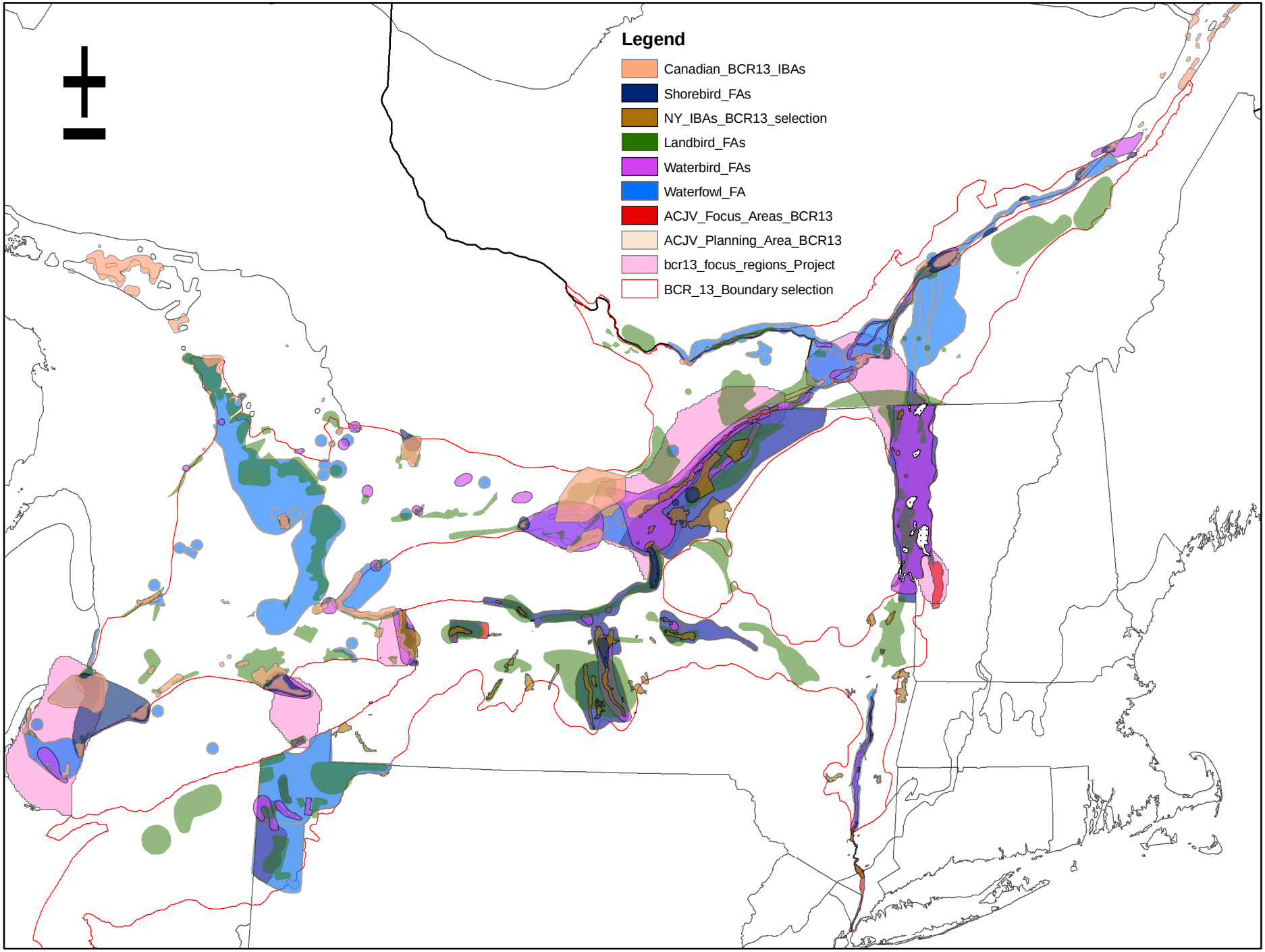
Legend
Canadian_BCR13_IBAs
Shorebird_FAs
NY_IBAs_BCR13_selection
Landbird_FAs
Waterbird_FAs
Waterfowl_FA
ACJV_Focus_Areas_BCR13
ACJV_Planning_Area_BCR13
bcr13_focus_regions_Project
BCR_13_Boundary selection

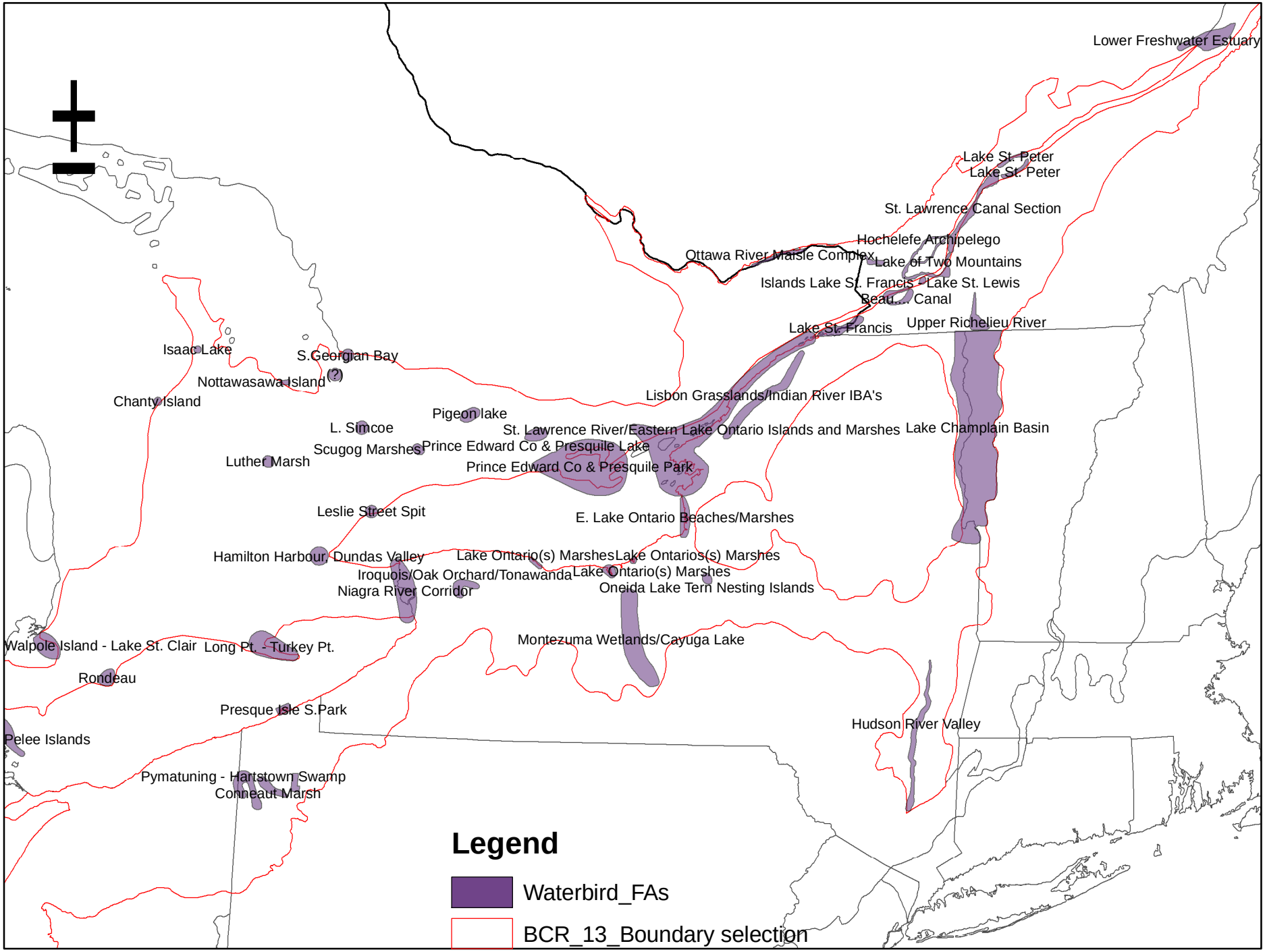
Lower Freshwater Estuary
Lake St. Peter
Lake St. Peter
St. Lawrence Canal Section
Hochelefe Archipelego
Ottawa River Maisie Complex
Lake of Two Mountains
Islands Lake St. Francis - Lake St. Lewis
Beau... Canal
Lake St. Francis
Upper Richelieu River
Isaac Lake
S.Georgian Bay
Nottawasawa Island
(?)
Chanty Island
Lisbon Grasslands/Indian River IBA's
Pigeon lake
L. Simcoe
St. Lawrence River/Eastern Lake Ontario Islands and Marshes
Lake Champlain Basin
Scugog Marshes
Prince Edward Co & Presquile Lake
Luther Marsh
Prince Edward Co & Presquile Park
Leslie Street Spit
E. Lake Ontario Beaches/Marshes
Hamilton Harbour
Dundas Valley
Lake Ontario(s) Marshes
Lake Ontarios(s) Marshes
Iroquois/Oak Orchard/Tonawanda
Lake Ontario(s) Marshes
Niagra River Corridor
Oneida Lake Tern Nesting Islands
Walpole Island - Lake St. Clair
Long Pt. - Turkey Pt.
Montezuma Wetlands/Cayuga Lake
Rondeau
Presque Isle S.Park
Hudson River Valley
Pelee Islands
Pymatuning - Hartstown Swamp
Conneaut Marsh
Legend
Waterbird_FAs
BCR_13_Boundary selection

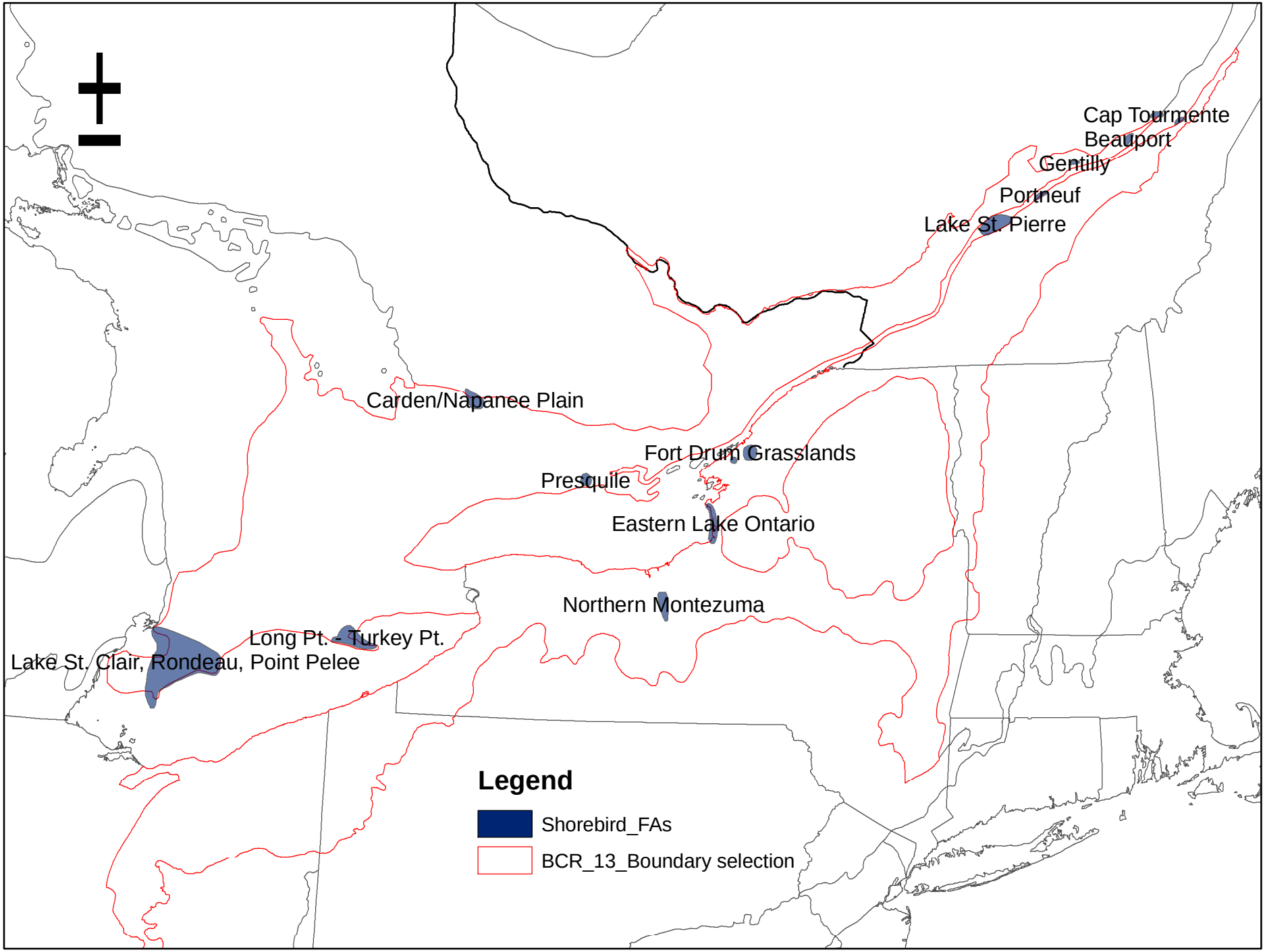
Cap Tourmente
Beauport
Gentilly
Portneuf
Lake St. Pierre
Carden/Napanee Plain
Fort Drum Grasslands
Presquile
Eastern Lake Ontario
Northern Montezuma
Long Pt. - Turkey Pt.
Lake St. Clair, Rondeau, Point Pelee
Legend
Shorebird_FAs
BCR_13_Boundary selection

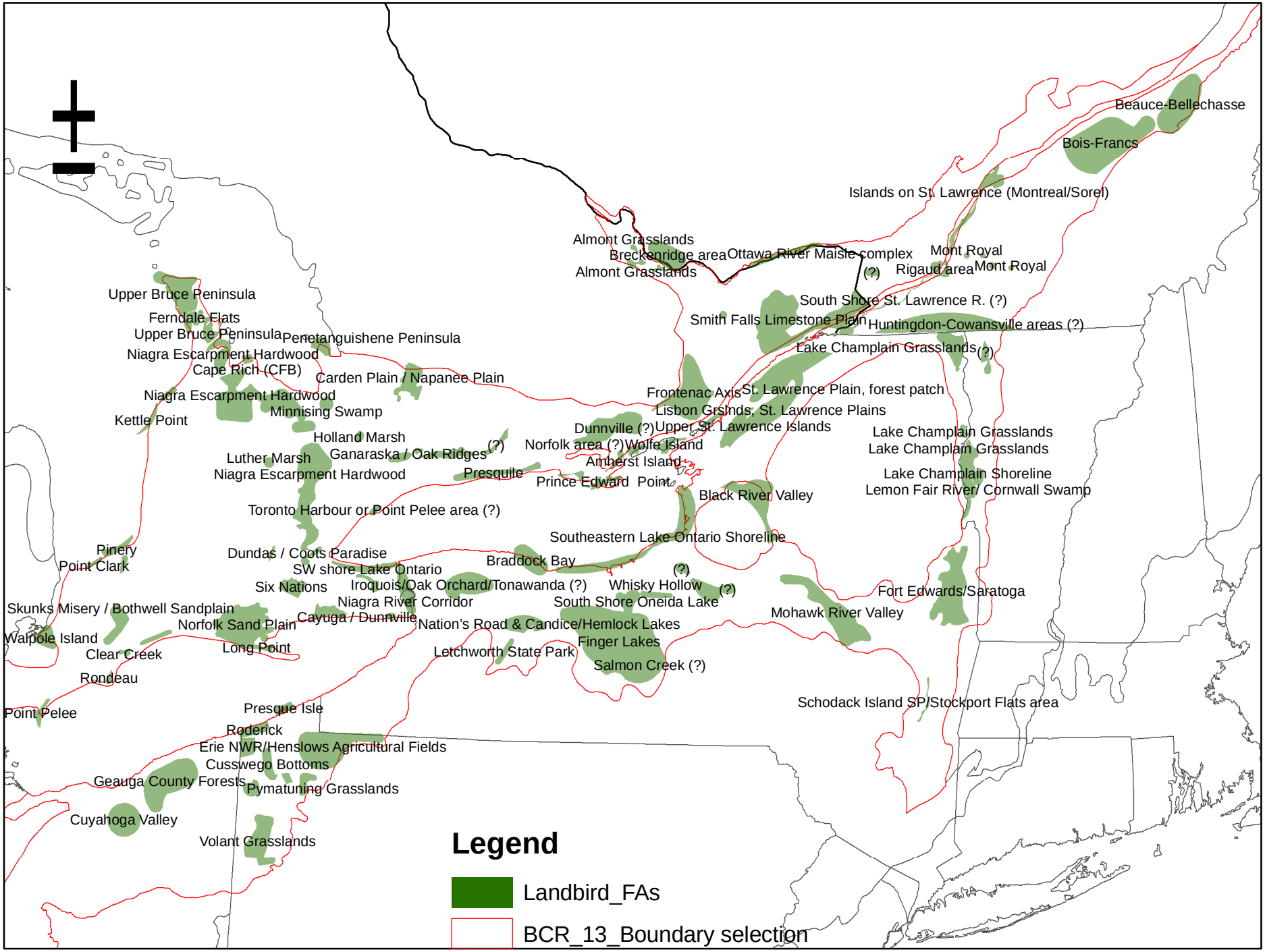
Beauce-Bellechasse
Bois-Francs
Islands on St. Lawrence (Montreal/Sorel)
Almont Grasslands
Breckenridge area
Ottawa River Maisie complex
Mont Royal
Almont Grasslands
(?)
Rigaud area
Mont Royal
Upper Bruce Peninsula
South Shore St. Lawrence R. (?)
Ferndale Flats
Smith Falls Limestone Plain
Huntingdon-Cowansville areas (?)
Upper Bruce Peninsula
Penetanguishene Peninsula
Lake Champlain Grasslands
(?)
Niagra Escarpment Hardwood
Cape Rich (CFB)
Carden Plain / Napanee Plain
Frontenac Axis
St. Lawrence Plain, forest patch
Niagra Escarpment Hardwood
Lisbon Grslnds, St. Lawrence Plains
Minnising Swamp
Kettle Point
Dunnville (?)
Upper St. Lawrence Islands
Lake Champlain Grasslands
Holland Marsh
Norfolk area (?)
Wolfe Island
Lake Champlain Grasslands
Ganaraska / Oak Ridges
(?)
Luther Marsh
Amherst Island
Lake Champlain Shoreline
Niagra Escarpment Hardwood
Presquile
Prince Edward Point
Lemon Fair River/ Cornwall Swamp
Black River Valley
Toronto Harbour or Point Pelee area (?)
Southeastern Lake Ontario Shoreline
Pinery
Dundas / Coots Paradise
Point Clark
SW shore Lake Ontario
Braddock Bay
(?)
Six Nations
Iroquois/Oak Orchard/Tonawanda (?)
Whisky Hollow
(?)
Fort Edwards/Saratoga
Niagra River Corridor
South Shore Oneida Lake
Skunks Misery / Bothwell Sandplain
Cayuga / Dunnville
Mohawk River Valley
Norfolk Sand Plain
Nation's Road & Candice/Hemlock Lakes
Walpole Island
Finger Lakes
Long Point
Clear Creek
Letchworth State Park
Salmon Creek (?)
Rondeau
Schodack Island SP/Stockport Flats area
Point Pelee
Presque Isle
Roderick
Erie NWR/Henslows Agricultural Fields
Cusswego Bottoms
Geauga County Forests
Pymatuning Grasslands
Cuyahoga Valley
Volant Grasslands
Legend
Landbird_FAs
BCR_13_Boundary selection

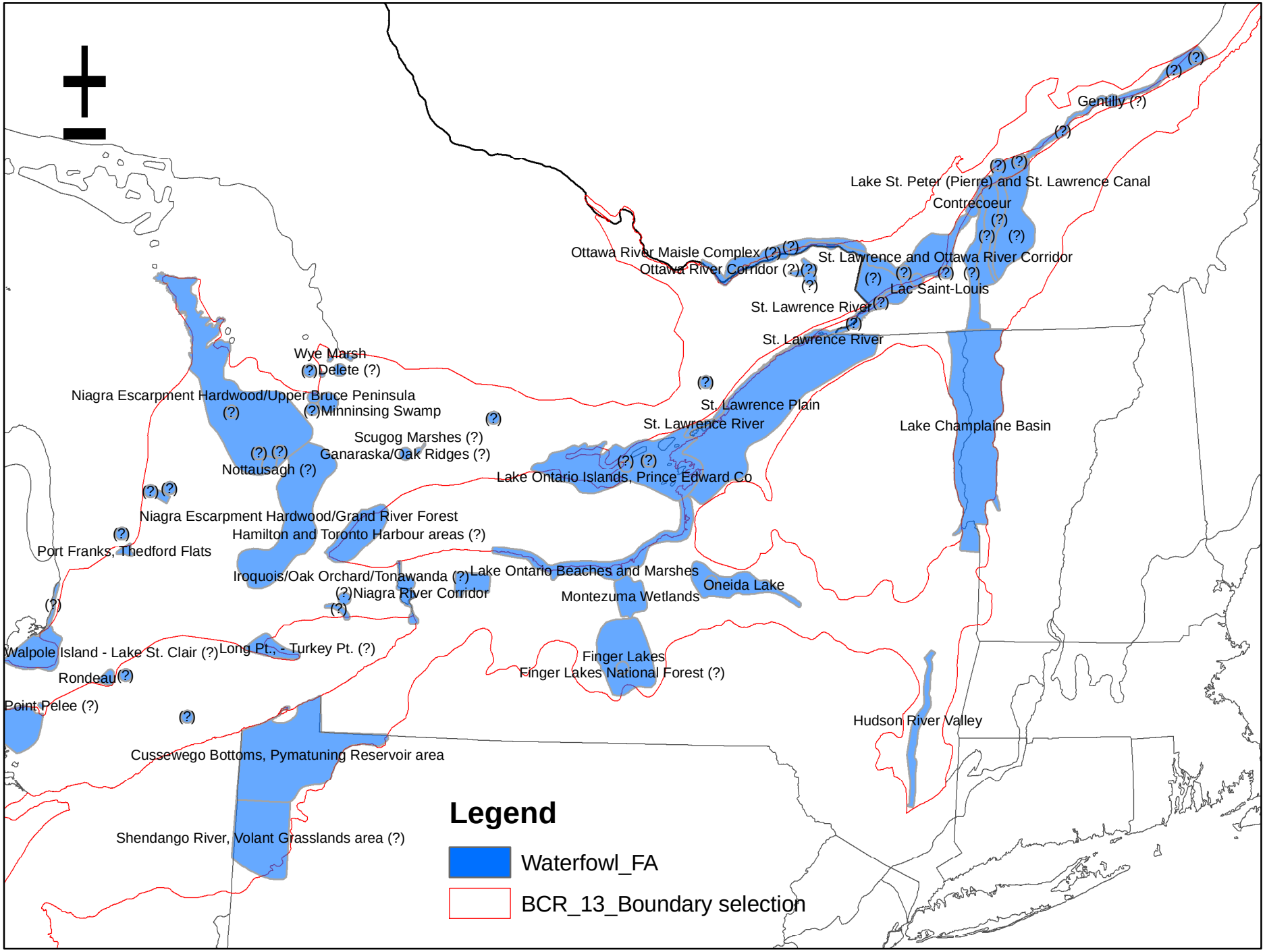
Gentilly (?)
Lake St. Peter (Pierre) and St. Lawrence Canal
Contrecoeur
Ottawa River Maisle Complex (?)
Ottawa River Corridor (?)
St. Lawrence and Ottawa River Corridor
Lac Saint-Louis
St. Lawrence River
St. Lawrence River
Wye Marsh
Delete (?)
Niagra Escarpment Hardwood/Upper Bruce Peninsula
Minninsing Swamp
St. Lawrence Plain
St. Lawrence River
Lake Champlaine Basin
Scugog Marshes (?)
Ganaraska/Oak Ridges (?)
Nottausagh (?)
Lake Ontario Islands, Prince Edward Co
Niagra Escarpment Hardwood/Grand River Forest
Hamilton and Toronto Harbour areas (?)
Port Franks, Thedford Flats
Iroquois/Oak Orchard/Tonawanda (?)
Lake Ontario Beaches and Marshes
Niagra River Corridor
Montezuma Wetlands
Oneida Lake
Walpole Island - Lake St. Clair (?)
Long Pt., - Turkey Pt. (?)
Rondeau
Finger Lakes
Finger Lakes National Forest (?)
Point Pelee (?)
Hudson River Valley
Cussewego Bottoms, Pymatuning Reservoir area
Shendango River, Volant Grasslands area (?)
Legend
Waterfowl_FA
BCR_13_Boundary selection

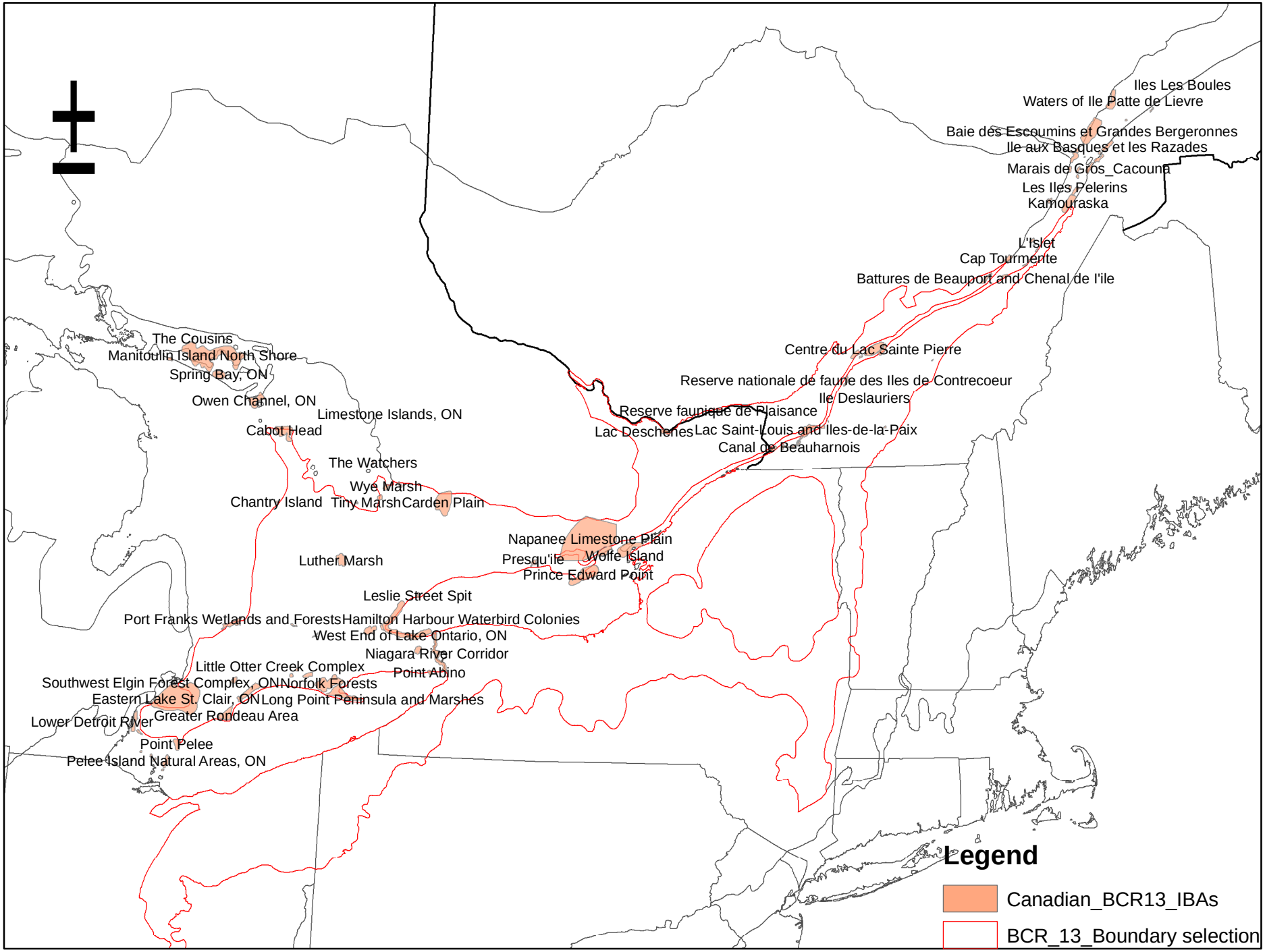
Iles Les Boules
Waters of Ile Patte de Lievre
Baie des Escoumins et Grandes Bergeronnes
Ile aux Basques et les Razades
Marais de Gros_Cacouna
Les Iles Pelerins
Kamouraska
L'Islet
Cap Tourmente
Battures de Beauport and Chenal de l'ile
Centre du Lac Sainte Pierre
Reserve nationale de faune des Iles de Contrecoeur
Ile Deslauriers
Reserve faunique de Plaisance
Lac Deschenes
Lac Saint-Louis and Iles-de-la-Paix
Canal de Beauharnois
The Cousins
Manitoulin Island North Shore
Spring Bay, ON
Owen Channel, ON
Limestone Islands, ON
Cabot Head
The Watchers
Wye Marsh
Chantry Island
Tiny Marsh
Carden Plain
Napanee Limestone Plain
Presqu'ile
Wolfe Island
Prince Edward Point
Luther Marsh
Leslie Street Spit
Port Franks Wetlands and Forests
Hamilton Harbour Waterbird Colonies
West End of Lake Ontario, ON
Niagara River Corridor
Little Otter Creek Complex
Point Abino
Southwest Elgin Forest Complex, ON
Norfolk Forests
Eastern Lake St. Clair, ON
Long Point Peninsula and Marshes
Greater Rondeau Area
Lower Detroit River
Point Pelee
Pelee Island Natural Areas, ON
Legend
Canadian_BCR13_IBAs
BCR_13_Boundary selection

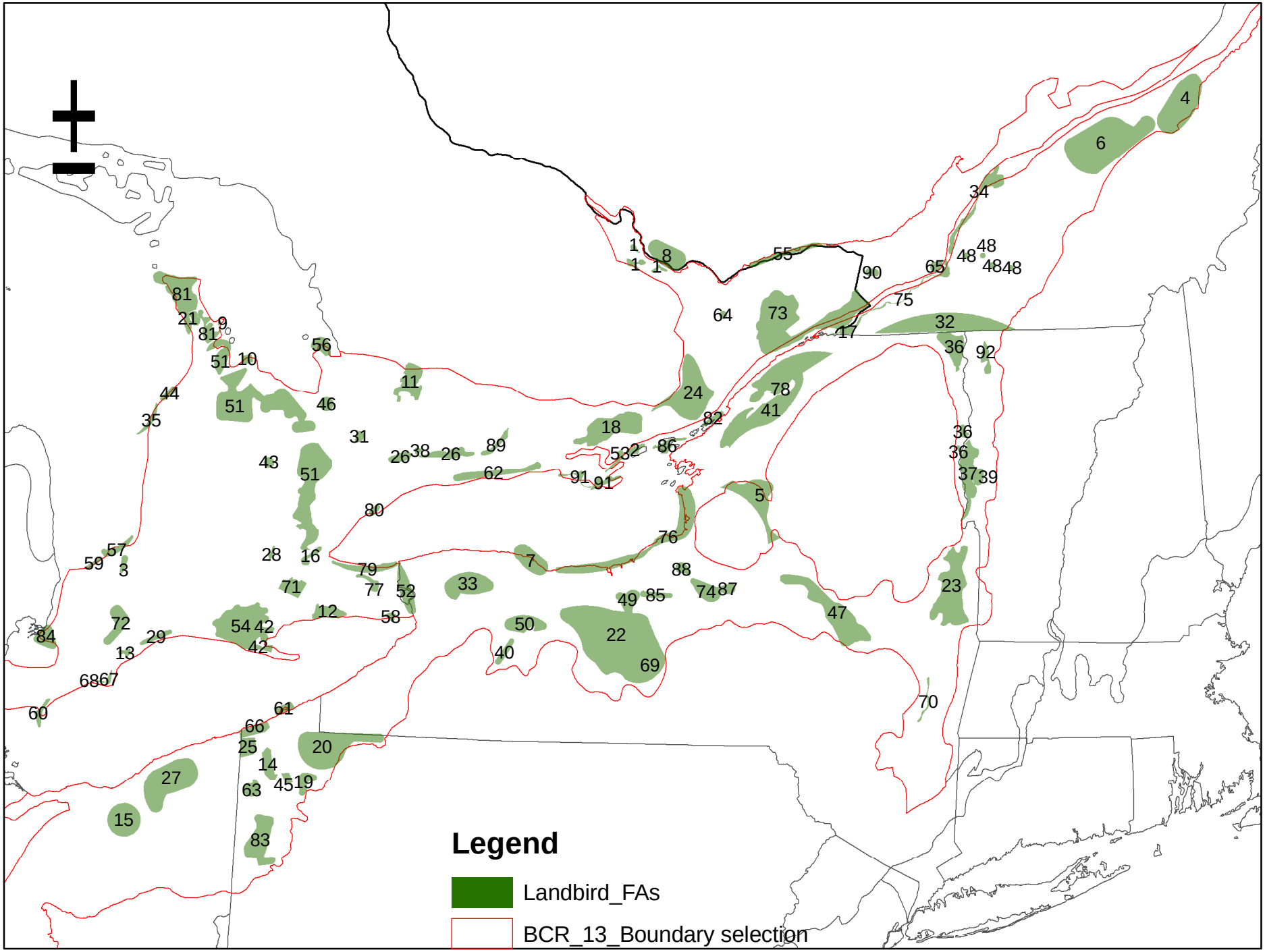
Legend
Landbird_FAs
BCR_13_Boundary selection

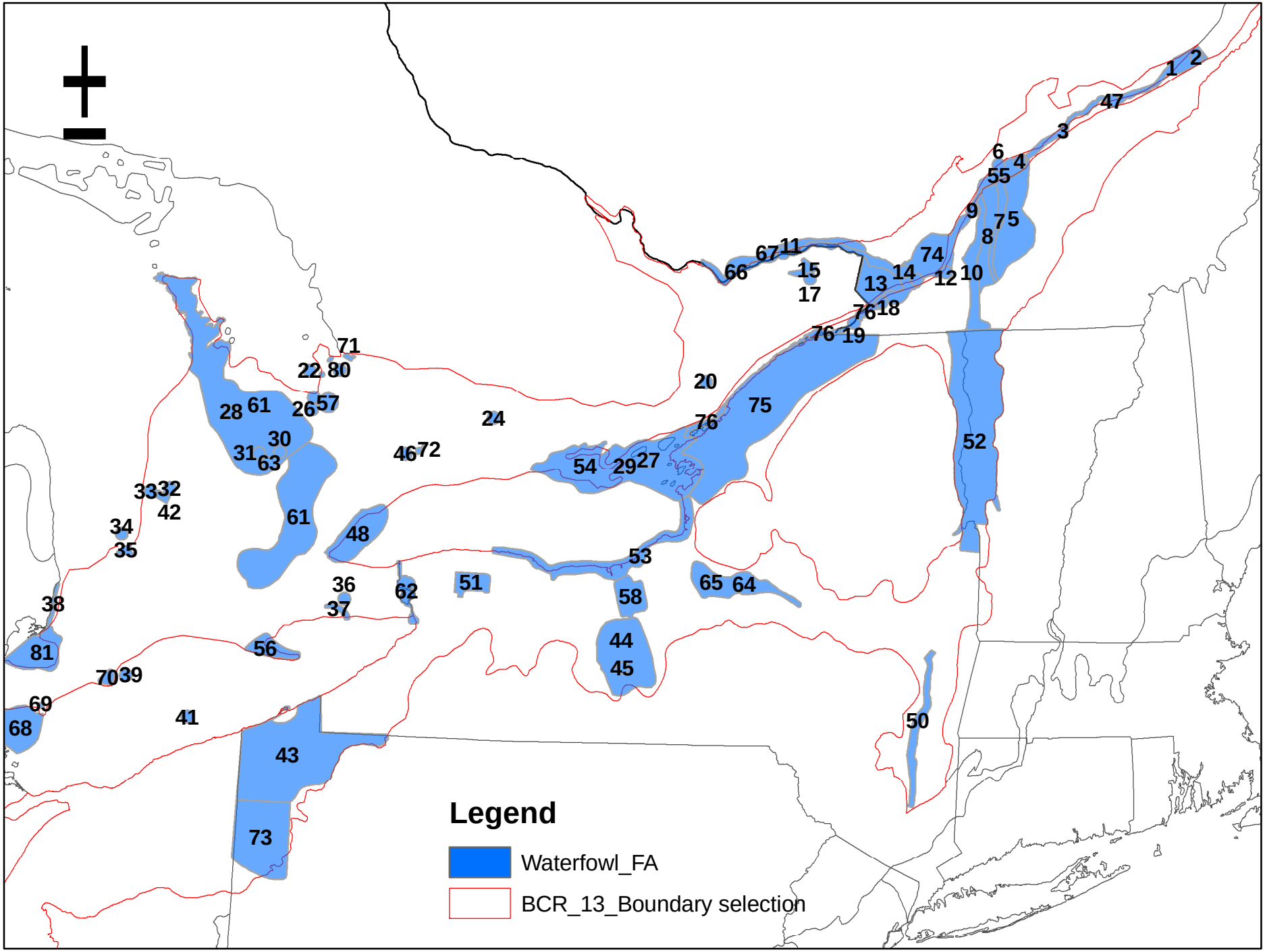
Legend
Waterfowl_FA
BCR_13_Boundary selection