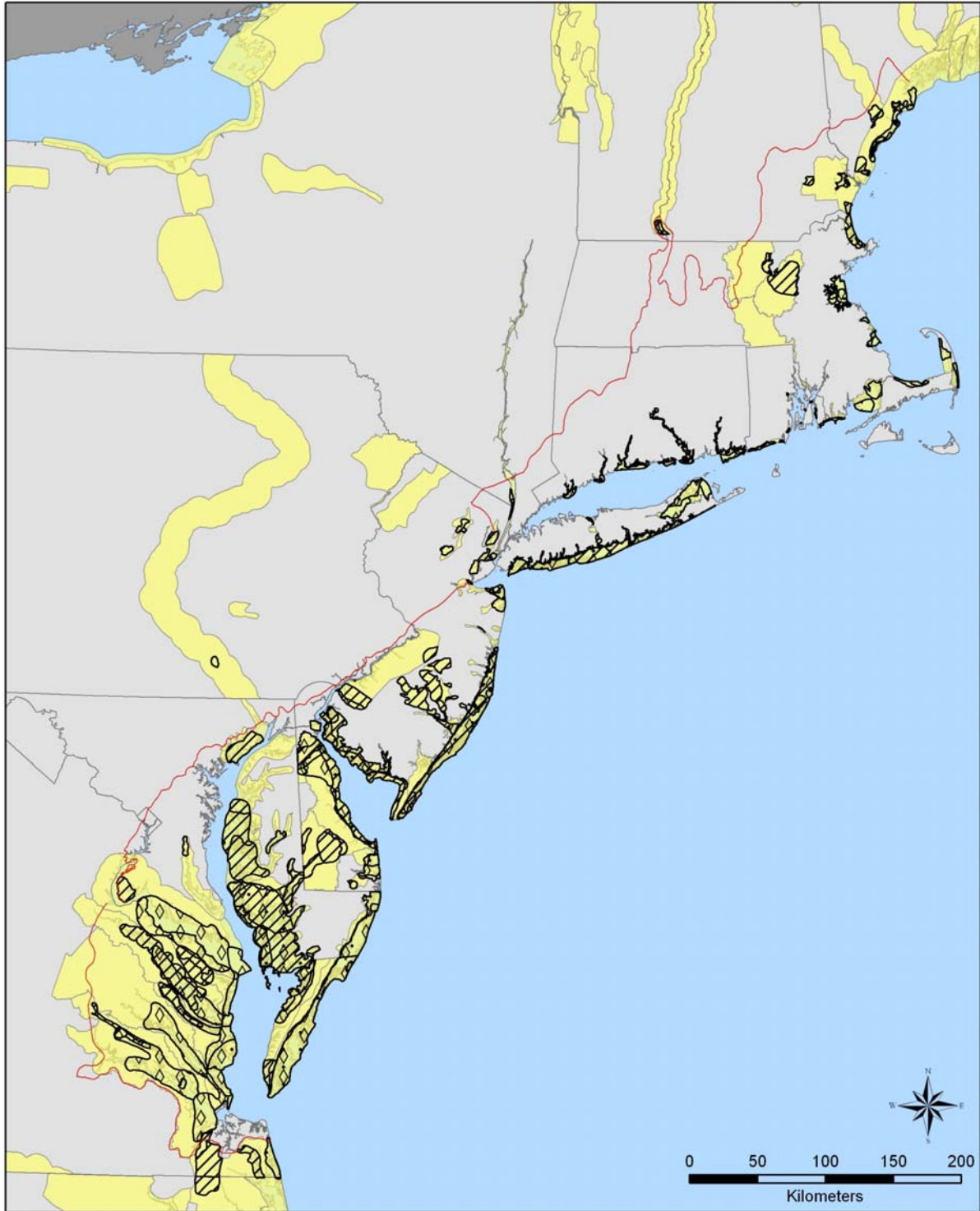


Figure 4a: Waterfowl Focus Areas



**Waterfowl Focus Areas
within BCR 30**

- | | | | |
|---|---------------------|---|---------------------|
|  | Waterfowl Landbird |  | Waterfowl Waterbird |
|  | Waterfowl Shorebird |  | All Waterfowl |

Atlantic Coast Joint Venture
U.S. Fish and Wildlife Service
Laurel, MD 20708
June, 2007

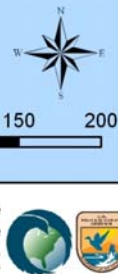




Figure 4b: Waterfowl Focus Areas (North)



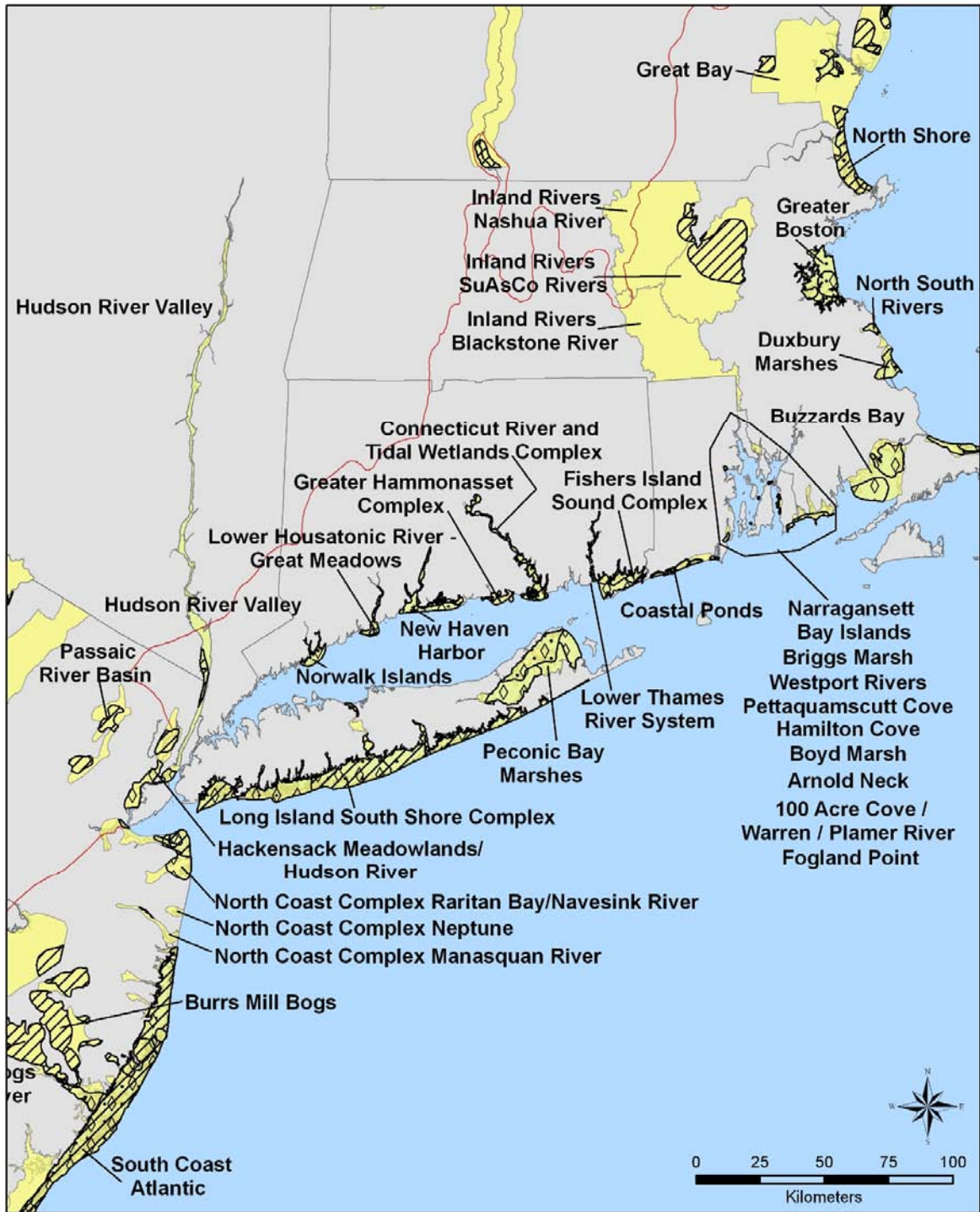
Waterfowl Focus Areas within BCR 30

	Waterfowl Landbird		Waterfowl Waterbird
	Waterfowl Shorebird		All Waterfowl

Atlantic Coast Joint Venture
 U.S. Fish and Wildlife Service
 Laurel, MD 20708
 June, 2007




Figure 4c: Waterfowl Focus Areas (central)



Waterfowl Focus Areas within BCR 30

-  Waterfowl Landbird
-  Waterfowl Waterbird
-  Waterfowl Shorebird
-  All Waterfowl


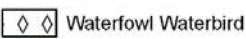


Atlantic Coast Joint Venture
 U.S. Fish and Wildlife Service
 Laurel, MD 20708
 June, 2007



Figure 4d: Waterfowl Focus Areas (south)



Waterfowl Focus Areas within BCR 30

-  Waterfowl Landbird
-  Waterfowl Waterbird
-  Waterfowl Shorebird
-  All Waterfowl

Atlantic Coast Joint Venture
U.S. Fish and Wildlife Service
Laurel, MD 20708
June, 2007

